




TO: Candace Ingram, Senior Executive Planner
FROM: 
RE: 
DATE: 26th March 2025

A chara,


In assessing the lands in the ownership of  for the Residential Zoned Land Tax (RZLT), I feel that there is merit in reviewing the zoning of the parcel of land outlined in the attached map.

Basis for request

The piece of land (shown outlined in black on the attached map) is open space within the existing detached housing development and should not be zoned residential.

This was looked at previously and it was considered that this green space was part of the housing development as per the original planning permission for the development. It is maintained by the Shannon Municipal District as open space and is in active use as such.

Is mise, le meas,



Folio - CE50464F

Lands at Lior na Ri, Ballycasey, Shannon

